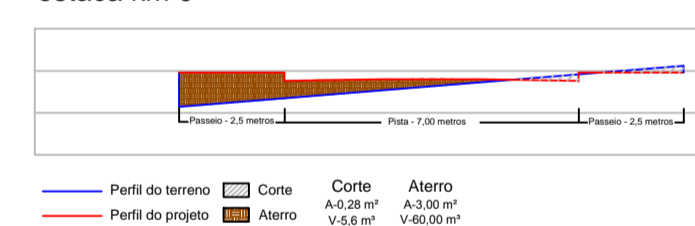


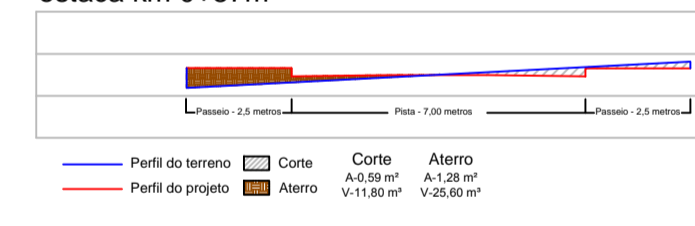
Perfil Rua Diny Riquetto Gerhardt esc 1:200

Perfil Rua Diny Riquetto Gerhardt esc 1:200

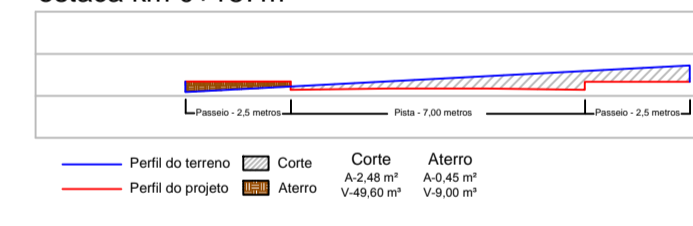
estaca km 0



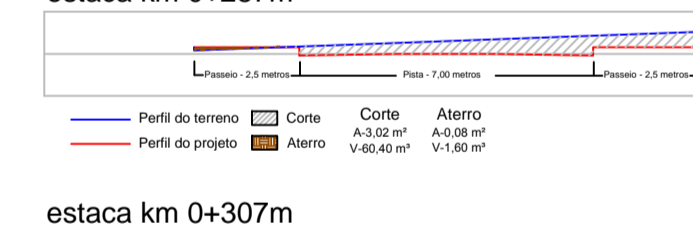
estaca km 0+87m



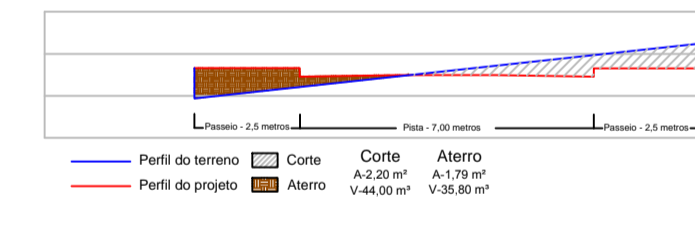
estaca km 0+187m



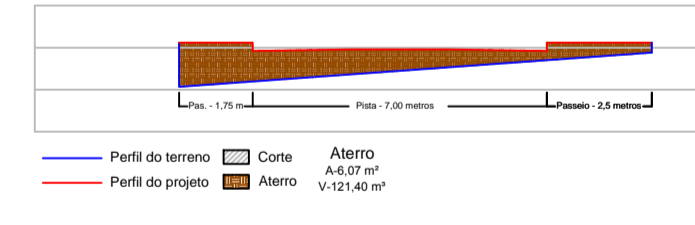
estaca km 0+287m



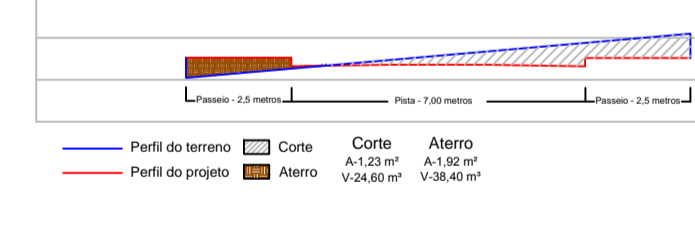
estaca km 0+387m



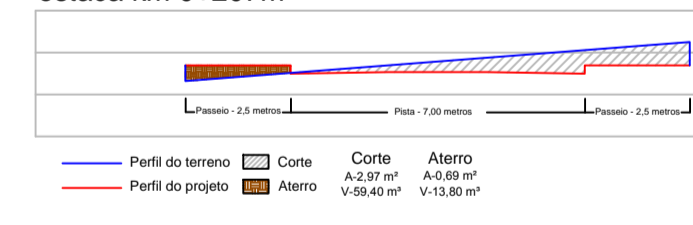
estaca km 0+20m



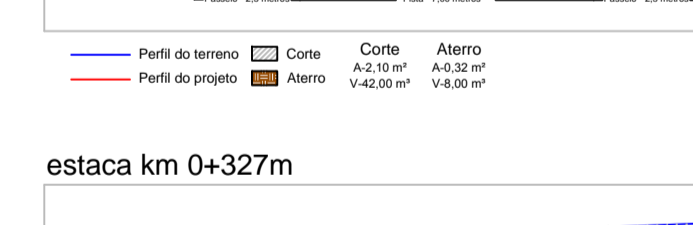
estaca km 0+107m



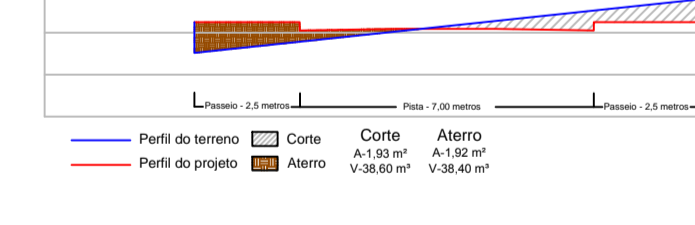
estaca km 0+207m



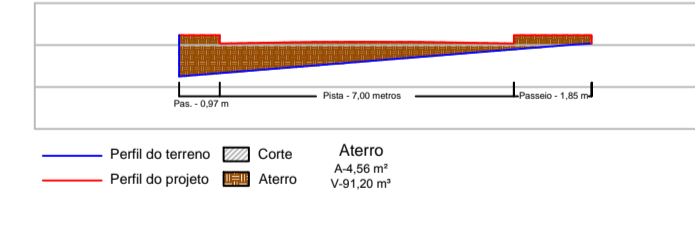
estaca km 0+307m



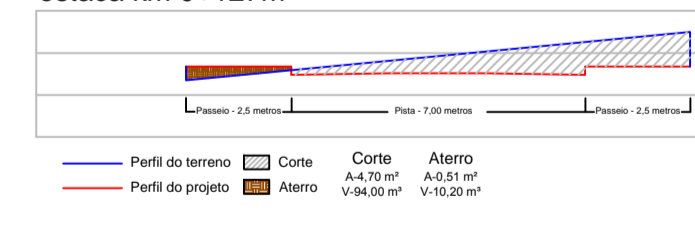
estaca km 0+407m



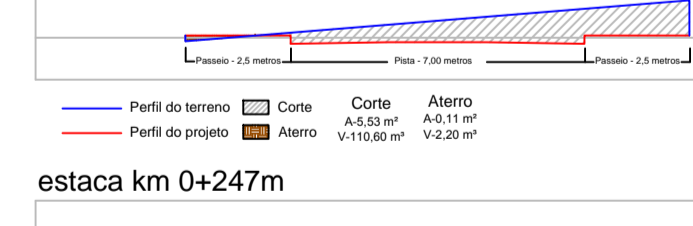
estaca km 0+40m



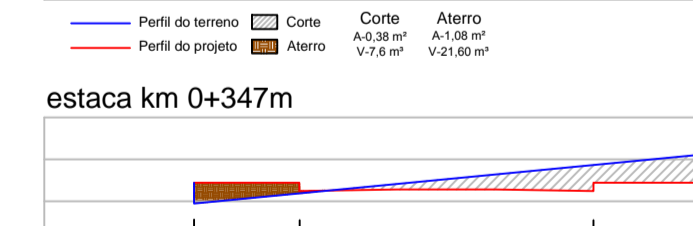
estaca km 0+127m*



estaca km 0+227m



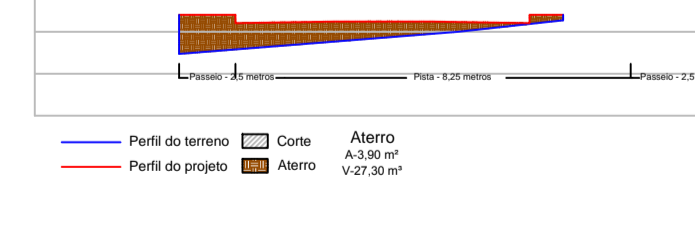
estaca km 0+327m



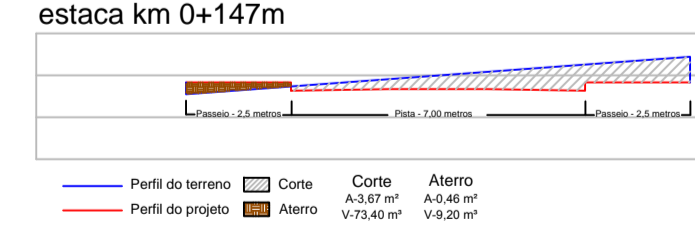
estaca km 0+347m



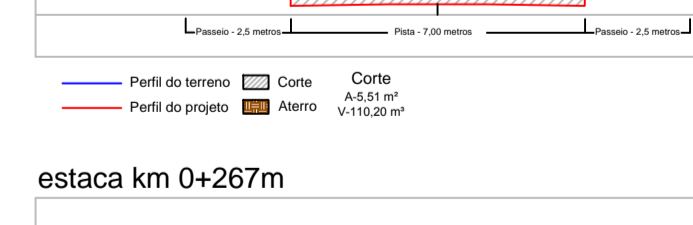
estaca km 0+60m



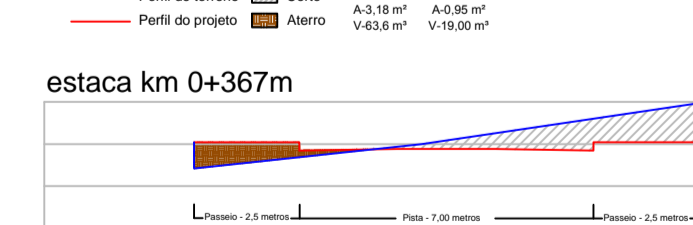
estaca km 0+147m



estaca km 0+247m



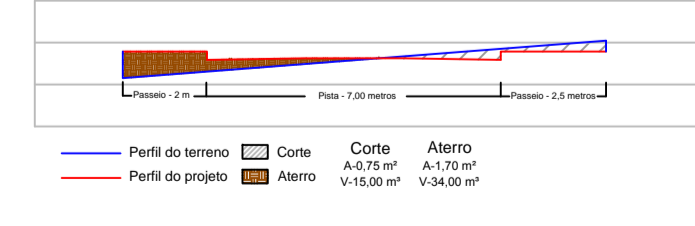
estaca km 0+347m



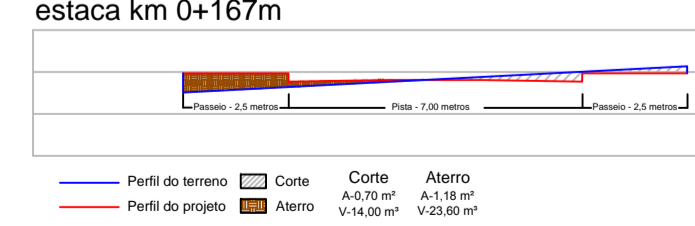
estaca km 0+367m



estaca km 0+67m



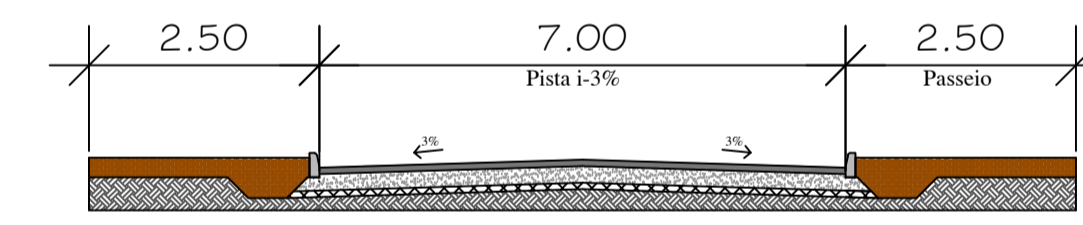
estaca km 0+167m



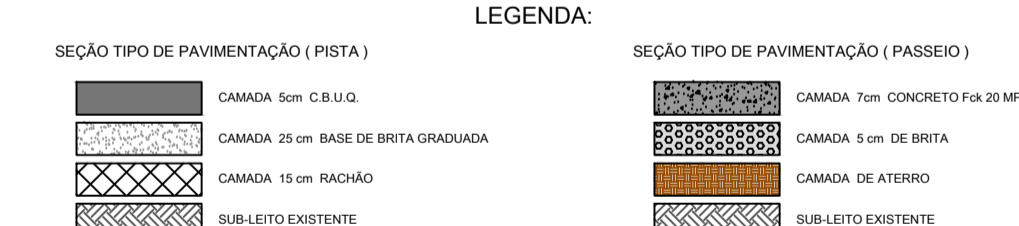
estaca km 0+267m



estaca km 0+367m



SEÇÃO TIPO DE PAVIMENTAÇÃO sem escala



Perfis Transversais esc: 1/200

PREFEITURA MUNICIPAL DE CARAZINHO
SECRETARIA MUNICIPAL DE PLANEJAMENTO E URBANISMO
SEPLAN

CONTEÚDO: Pavimentação Rua Diny Righetto Gerhardt

LOCAL: BR 285 - CARAZINHO RS

PREFEITO: Milton Schmitz

PROJETO: Eng. Alexandre Schneider - CREAR 120.011

FRANCHA: 02

ÁREA: 2.939,84 m²

ESCALA: indicada

DATA: junho17

DESENHO: Arq. Giovanni Andrade